

# Ulrick Messler

## Frederick/Carroll County Maryland

Ulrick Messler (1735-1802) land near Union Bridge has its beginnings in 1754 when Ulrick Messler obtained a deed for the tract Locust Thickett (50 acres) from William Farquhar. Thru the years the land went thru several name changes with more acres added and boundary changes made. In the Certificate of Survey for the tract Resurvey on Locust Thickett (Fr. Co. Patent# 3592) 29 Sep 1755 made for Ulrick Messler. A schoolhouse is listed which is rare for the area and time period.

Ulrick Messler died in 1802 (Fr. Co. Will GM 2-498 29 Apr 1802) with his land going to his son John Messler. In the will of John Messler (Fr. Co. HS 2-30 1816) it was stated 6 months after his death in 1817 the land was to be divided between his four sons. On 14 April 1817 a deed of partition was made and recorded in Fr. Co. Deed JS 4-297 with a plat included.

The first mention of a burial ground was in Fr. Co. Deed 1 Apr 1833 JS 44-134 Joseph Messler to Jacob Senseney. Joseph Messler received Lot 4 from his father John Messlers estate. The last mention of the burial ground was in Carroll County Deed 1837 WW 1-295. Unknown if any headstones remain.

The house were the burial ground is located on Lot 4 was removed in the 1980's and replaced by a new one. The barn still remains but has lost its original appearance.

**Note: Boundaries listed are approximate**



Locust Thickett

Allen Farquhar

PG. Co. Patent# 1320/50 Ac.

1 Sept 1748

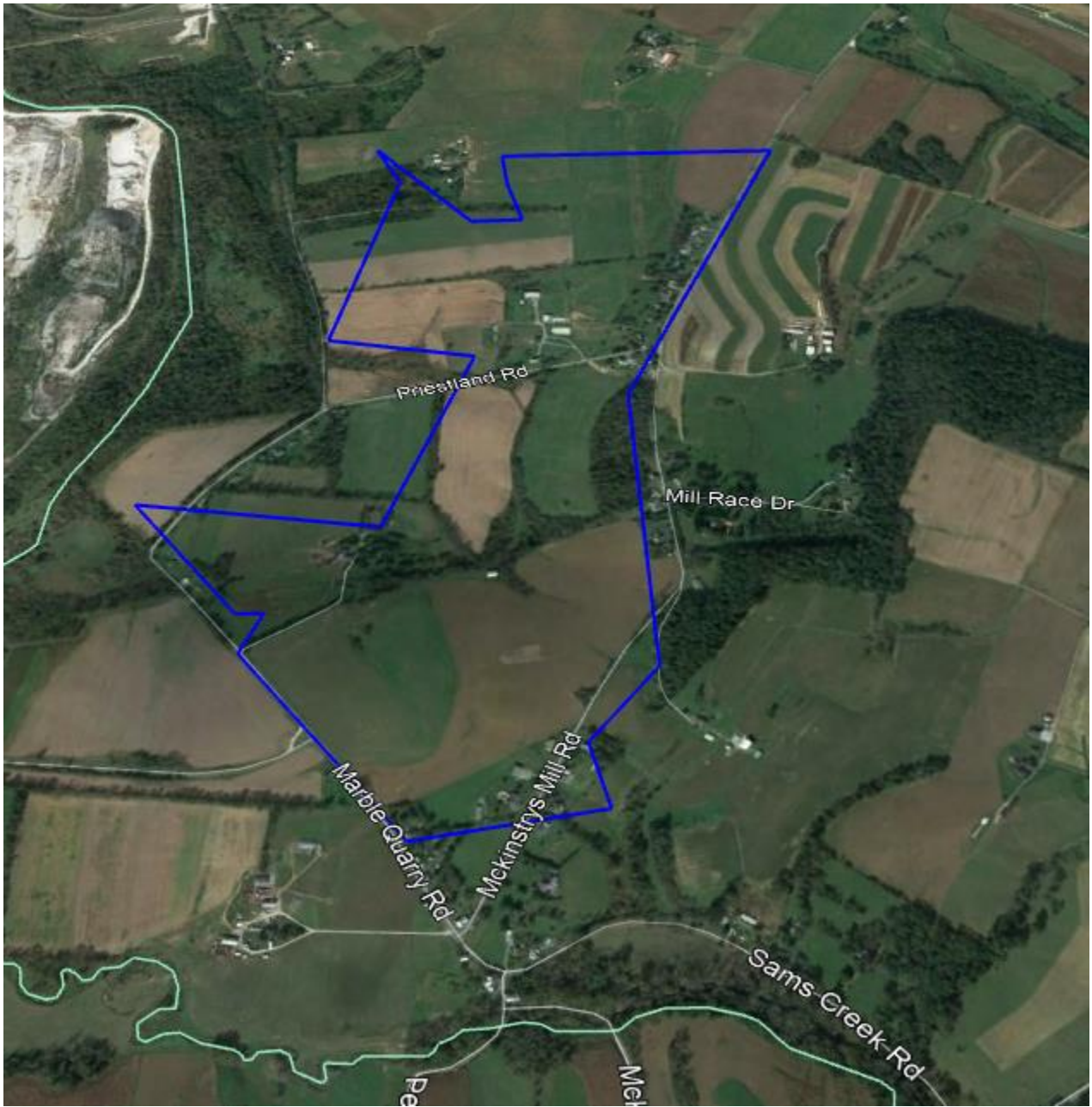


Locust Thickett

Ulrick Messler from Allen Farquhar

8 Apr 1754

Fr. Co. Deed E-413/50 Ac.



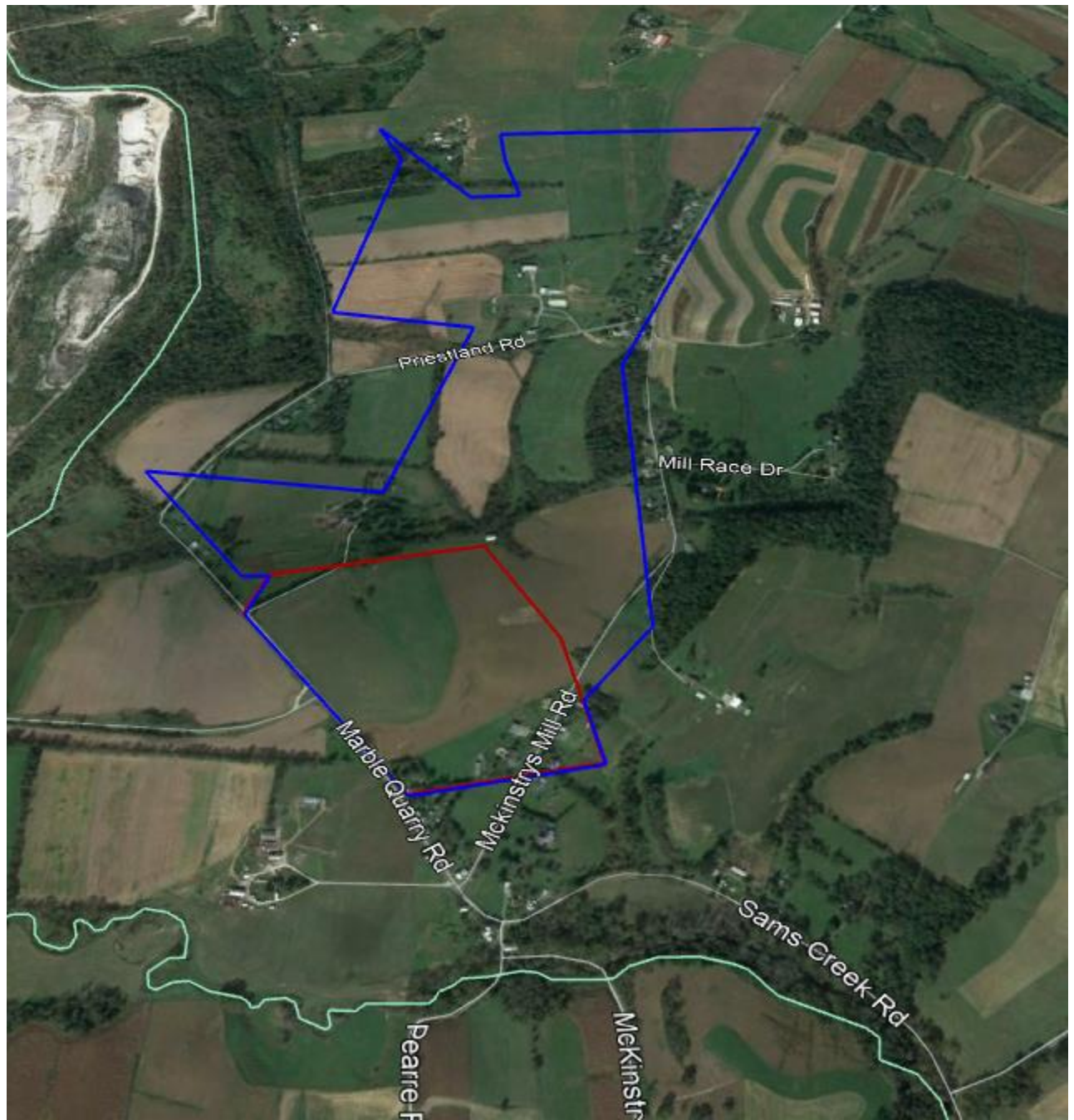
Resurvey on Locust Thickett

Ulrick Messler

29 Sep 1755

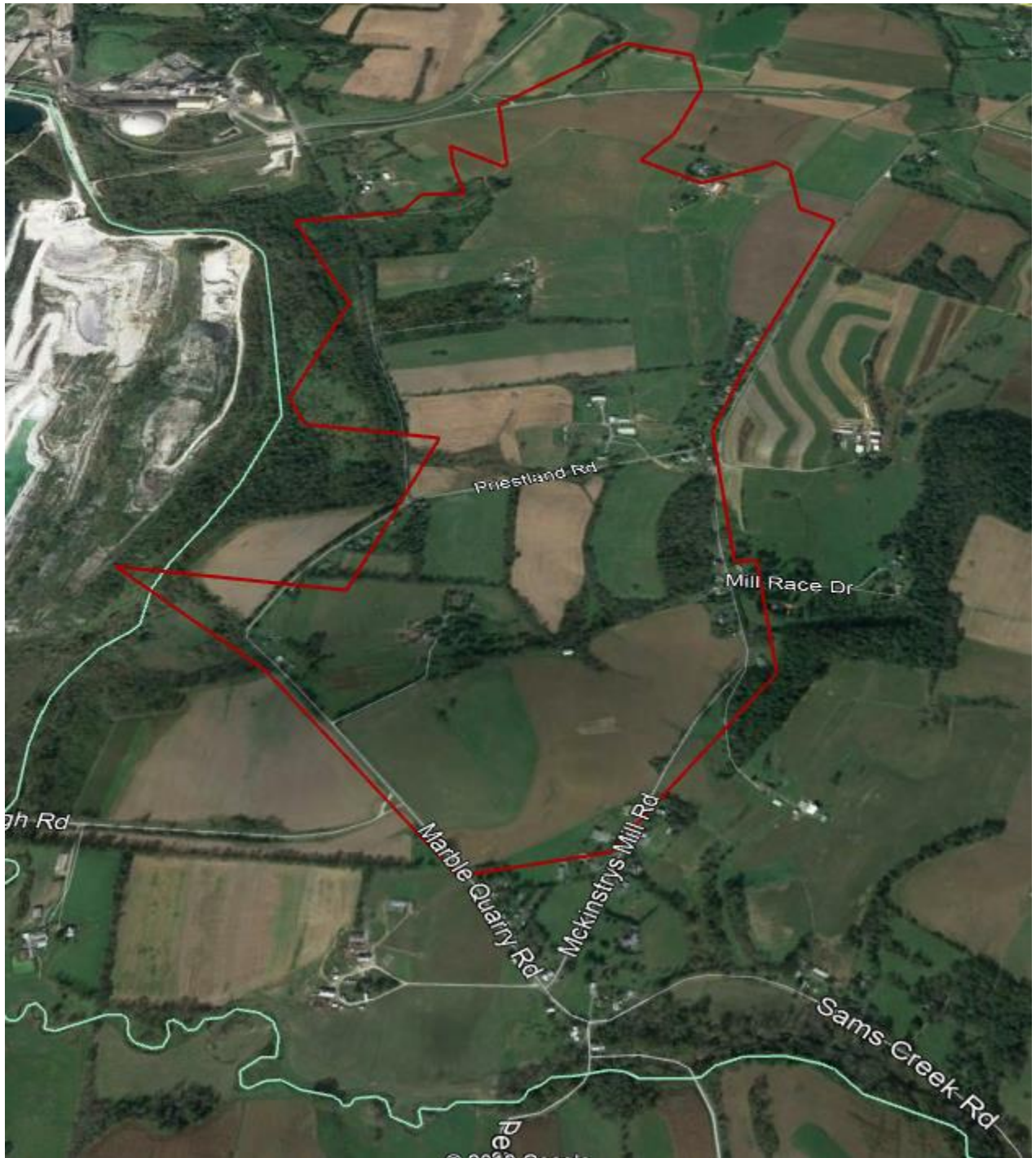
Fr. Co. Patent# 3592/252 Ac.

(School House)



Locust Thickett

Resurvey on Locust Thickett



Amended

Ulrick Messler

19 April 1787

Fr. Co. Patent# 307/534 Ac.

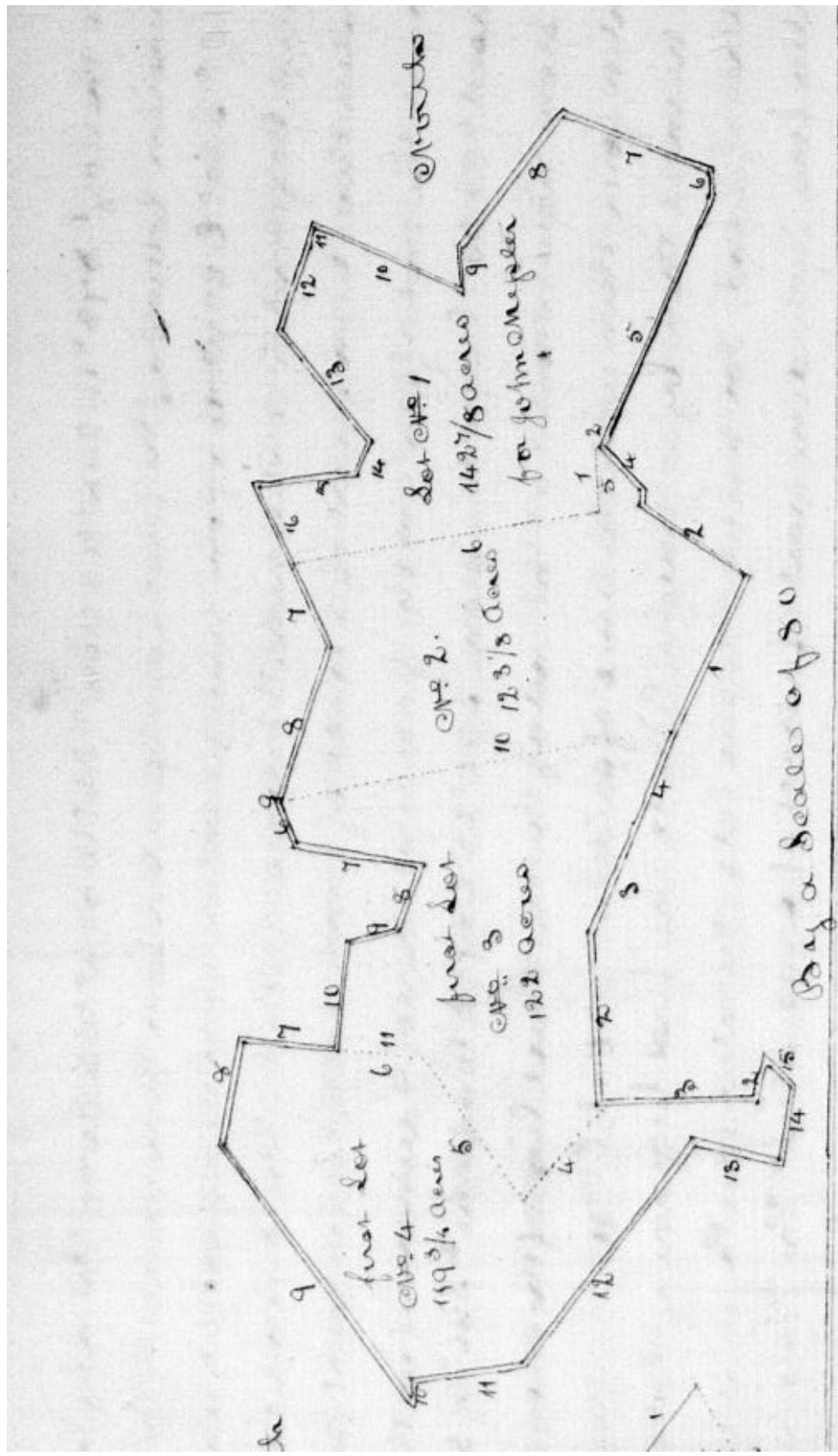


Resurvey on Amended  
Ulrick Messler  
10 Dec 1802  
Fr. Co. Patent# 3284/481 Ac.



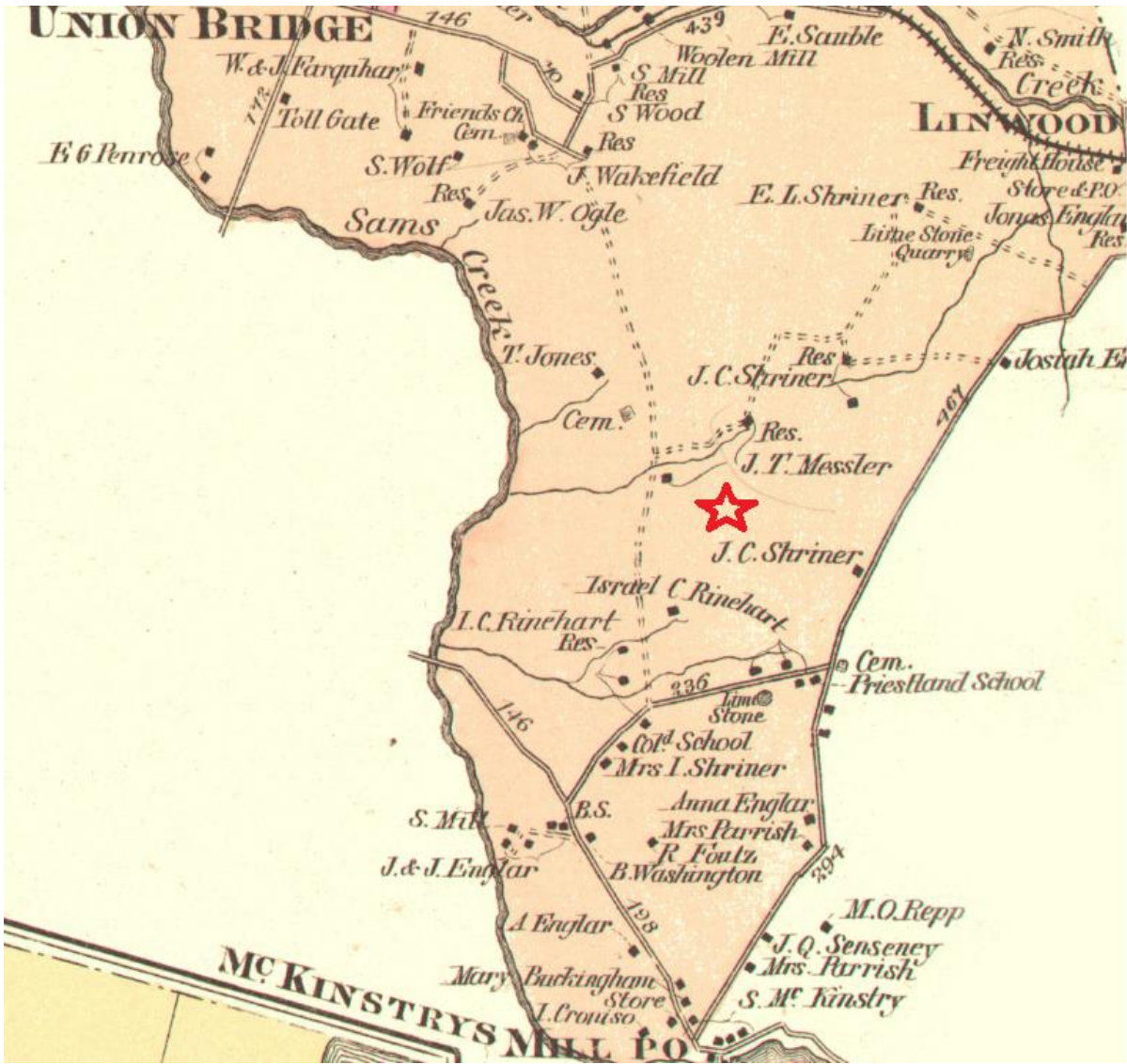
John Messler Lot 1 Fr. Co. Deed JS 4-297 142 Ac.	David Messler Lot 3 Fr. Co. Deed JS 4-297 122 Ac.
William Messler Lot 2 Fr. Co. Deed JS 4-297 123 Ac.	Joseph Messler Lot 4 Fr. Co. Deed JS 4-297 120 Ac.
Messler Cemetery Lot 4	
Joseph Messler To Jacob Senseney Fr. Co. Deed 1 April 1833 JS 44-134	Jacob Senseney To Peter Senseney Carroll Co. Deed 18 June 1837 WW 1-295





Frederick County Deed JS 4-297

14 April 1817



Union Bridge District No. 12  
1877 Carroll County Maryland Atlas